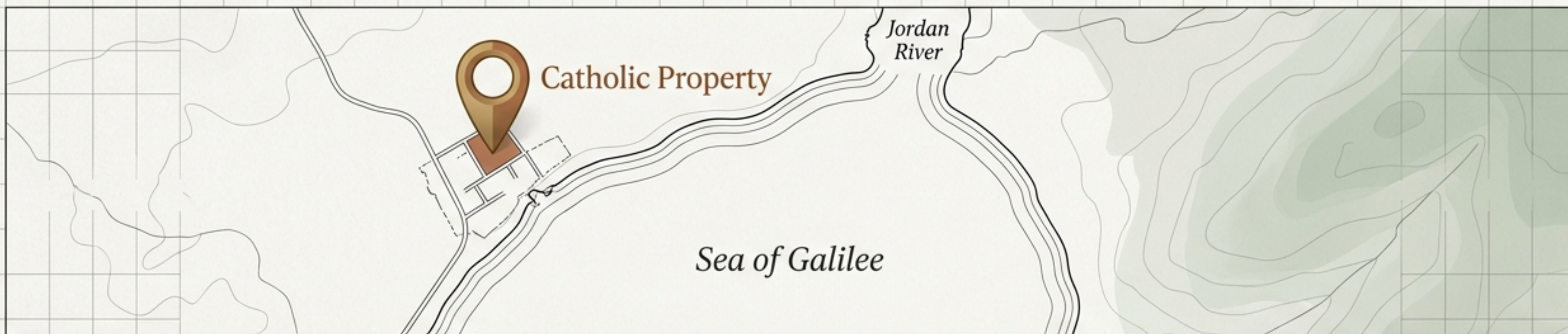


The Stones of Capernaum

Unraveling the 30-Meter Paradox of Antiquity

A Visual Field Guide to the Architectural Stratigraphy of the Via Maris



The Two Capernaums

The ancient continuous fishing village is now divided into two modern properties. When the Franciscans purchased their plot in the late 19th century, they actually believed the biblical Capernaum was further south at Kulvat Minim (Tel Hum).

Catholic Capernaum

Owner: Franciscan Order (purchased late 19th century)

Location: Western side

Archaeological Footprint: Contains the primary 1st-century ruins, the **White Synagogue**, and **St. Peter's House**. (The focus of this guide).

Orthodox Capernaum

Owner: Greek Orthodox Church

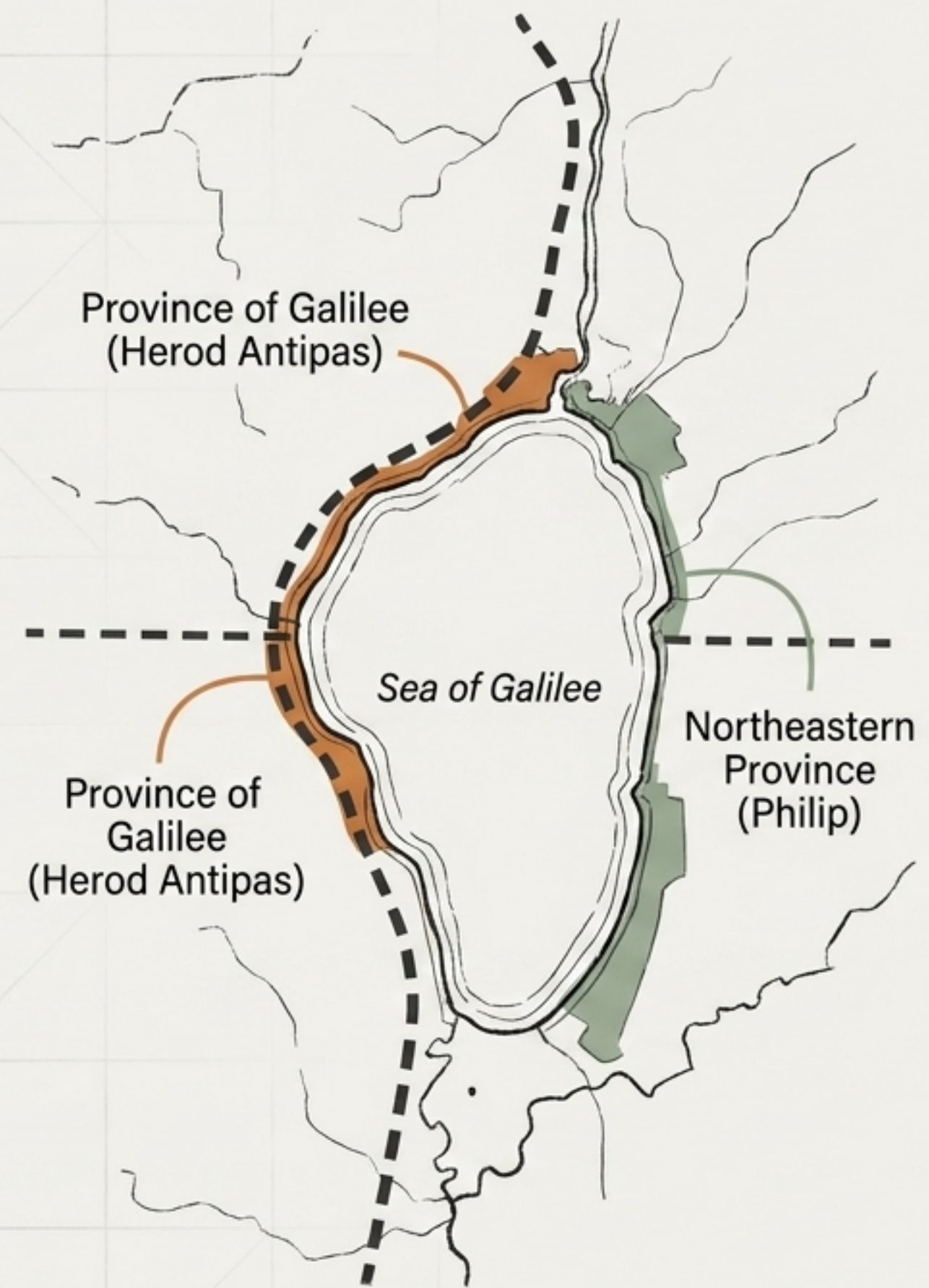
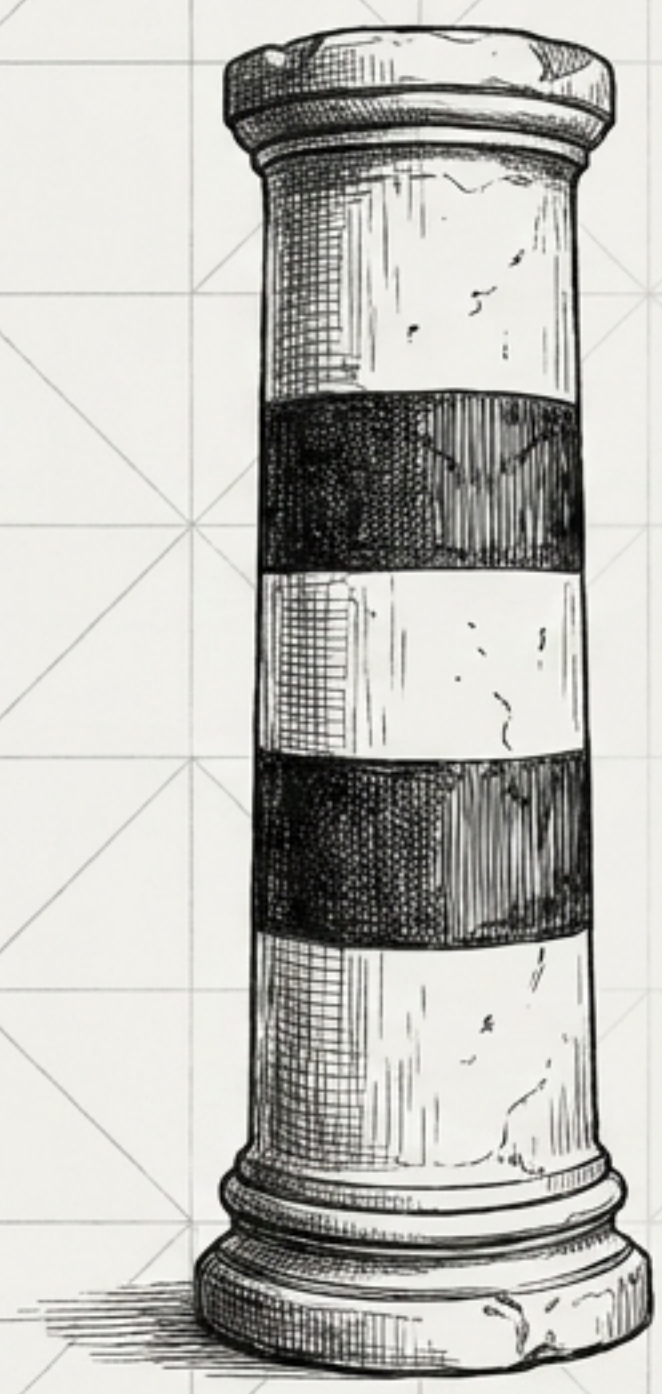
Location: Eastern side

Archaeological Footprint: Contains the later Arab-period settlement (post-8th century), built after the Catholic side was abandoned following the 749 CE earthquake.

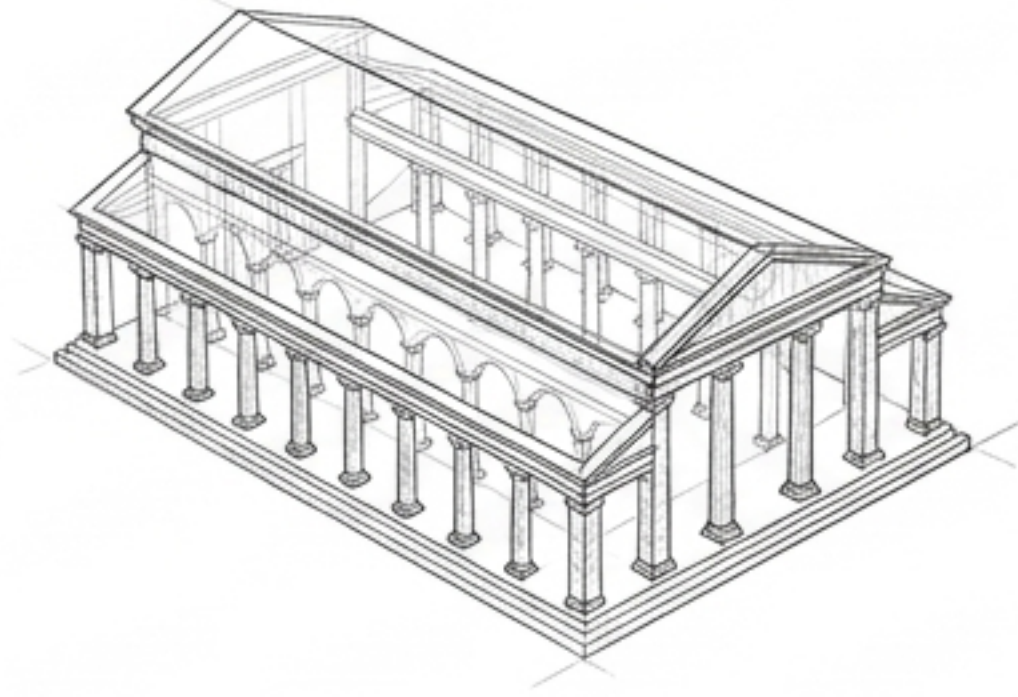
A Humble Town on the Border

Capernaum was a simple 1st-century fishing village built entirely of local black basalt. Because it sat directly on the border of two Herodian provinces along the Via Maris, it required a customs house and a tax collector—historically recorded as Matthew.

Unfortified and militarily insignificant, the Romans entirely ignored Capernaum during the destructive 70 CE Great Revolt and the subsequent Bar Kokhba revolt, allowing its 1st-century structures to survive intact.



The Monumental Duality



The White Synagogue

Primary Material: Imported White Limestone

Monumental Era: Late 4th Century CE

Core Function: Jewish House of Worship

Key Archaeological Proof: Late 4th-century coinage found buried beneath the foundation floor.



St. Peter's Church


Primary Material: Local Black Basalt & Plaster

Monumental Era: 5th Century CE (Octagonal footprint)

Core Function: Christian Domus Ecclesia

Key Archaeological Proof: Over 100 Greek and Aramaic plaster graffiti inscriptions mentioning Jesus and Peter.

The White Synagogue: Built on Black Stone



Top Layer (Limestone):

Towering above the rest of the ruins, this massive basilica-shaped structure mirrors synagogues found in Bar'am.

The Foundation Coins:

Ancient builders often placed coins under floors for luck. When excavated, the coins found beneath this floor firmly dated the white structure to the late 4th Century—centuries after the 1st-century village.

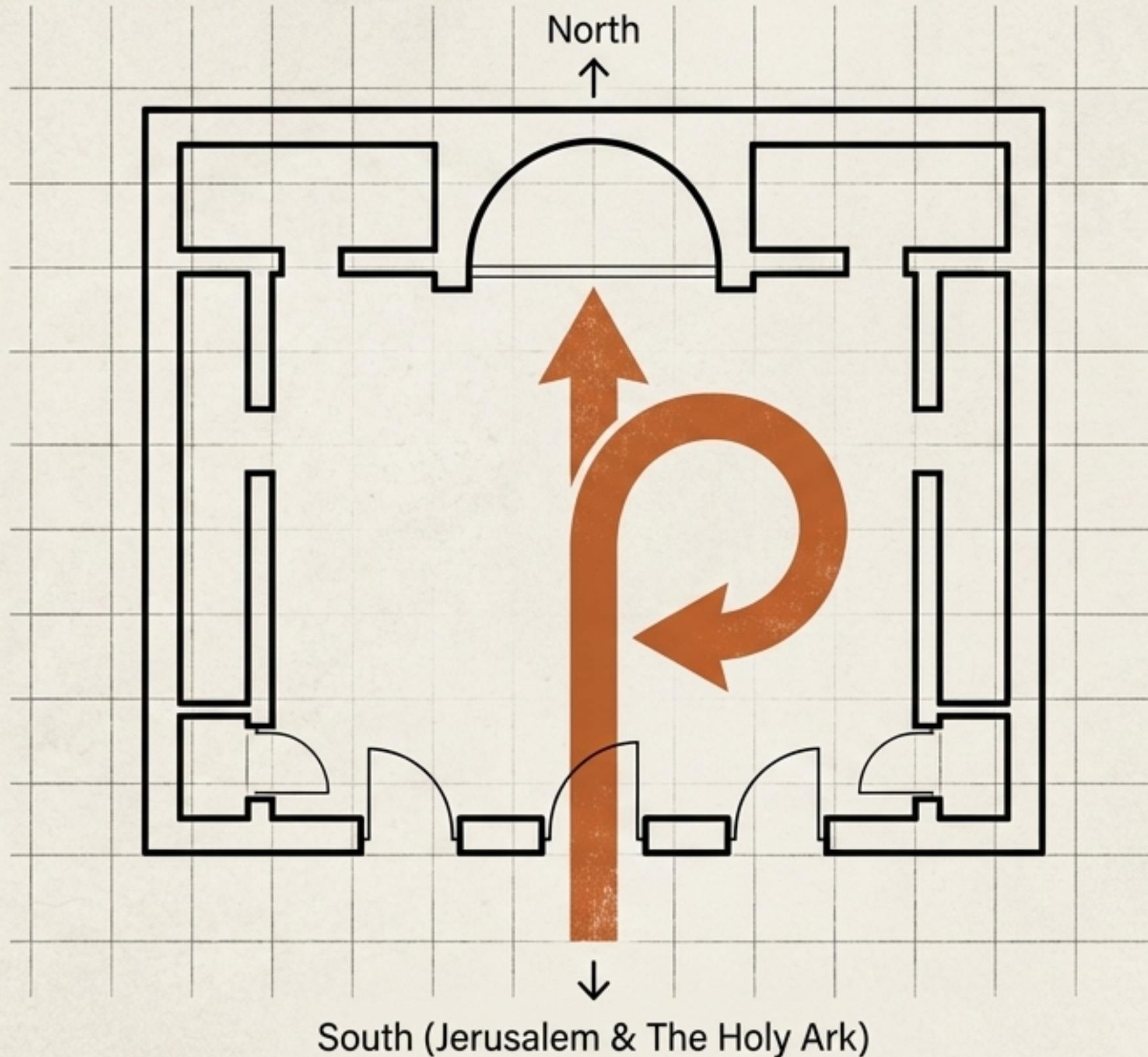

Bottom Layer (Basalt):

The 4th-century synagogue sits precisely on top of older, black basalt foundations. While unproven, this underlying footprint is widely believed to be the original 1st-century synagogue where Jesus preached.

The “Wrong Direction” Entrance

The Turn

Like synagogues in ancient Qatzrin and Bar'am, a worshipper enters facing North—away from Jerusalem. To pray, they must physically stop and turn 180 degrees to face South, toward Jerusalem and the Holy Ark.




The Cognitive Shift

Archaeologists theorize this physical turn forced a mental turn. It acted as an architectural airlock, forcing the congregant to consciously leave behind the daily chores, laundry, and labor of the bustling village outside before entering a state of prayer.



The Fisherman's House



The Core:

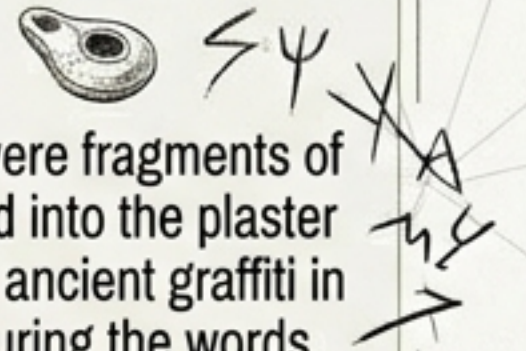
Between the monumental ruins sits a maze of cramped, unfortified domestic housing—sweltering in the Galilee heat. One of these humble basalt rooms belonged to Simon (Peter), a local fisherman.

The Anomaly:


By the end of the 1st century, this single room was visually distinct from the entire village. Its black walls were heavily plastered in white and renewed multiple times.

The Evidence:


Embedded in the floor were fragments of Roman oil lamps. Etched into the plaster were over 100 pieces of ancient graffiti in Greek and Aramaic featuring the words Jesus, Christ, Messiah, Amen, and Peter.



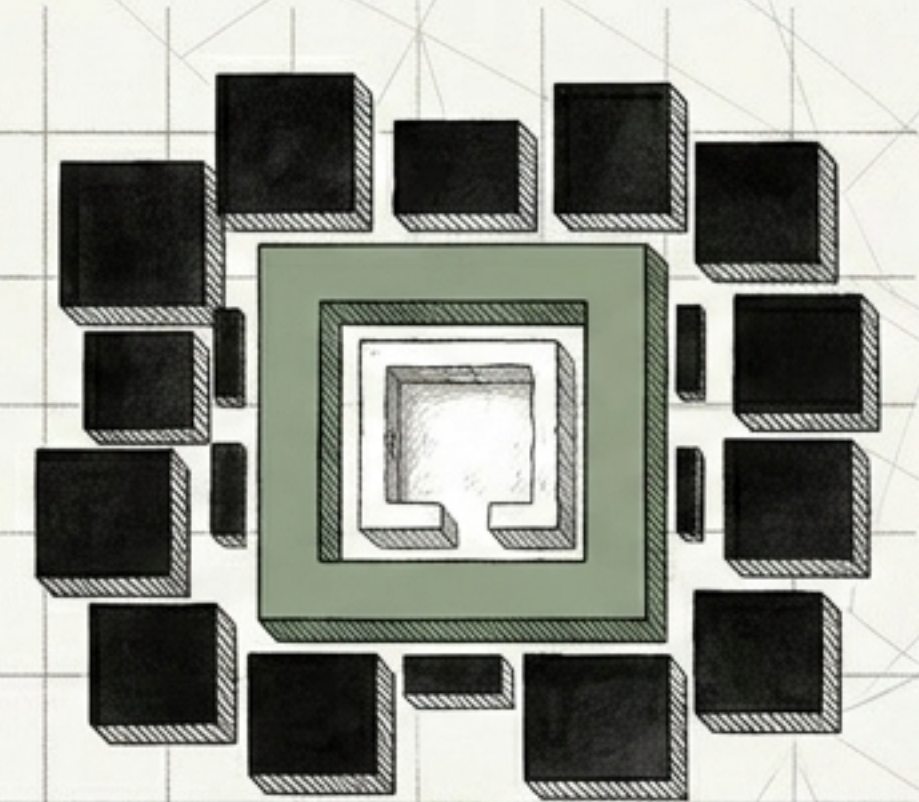
Isolating the Insula Sacra



The Mundane Neighborhood



The Veneration (Plastered Room)



The Severance (Perimeter Wall)

The Concept

Insula Sacra translates from Latin to "Sacred Island."

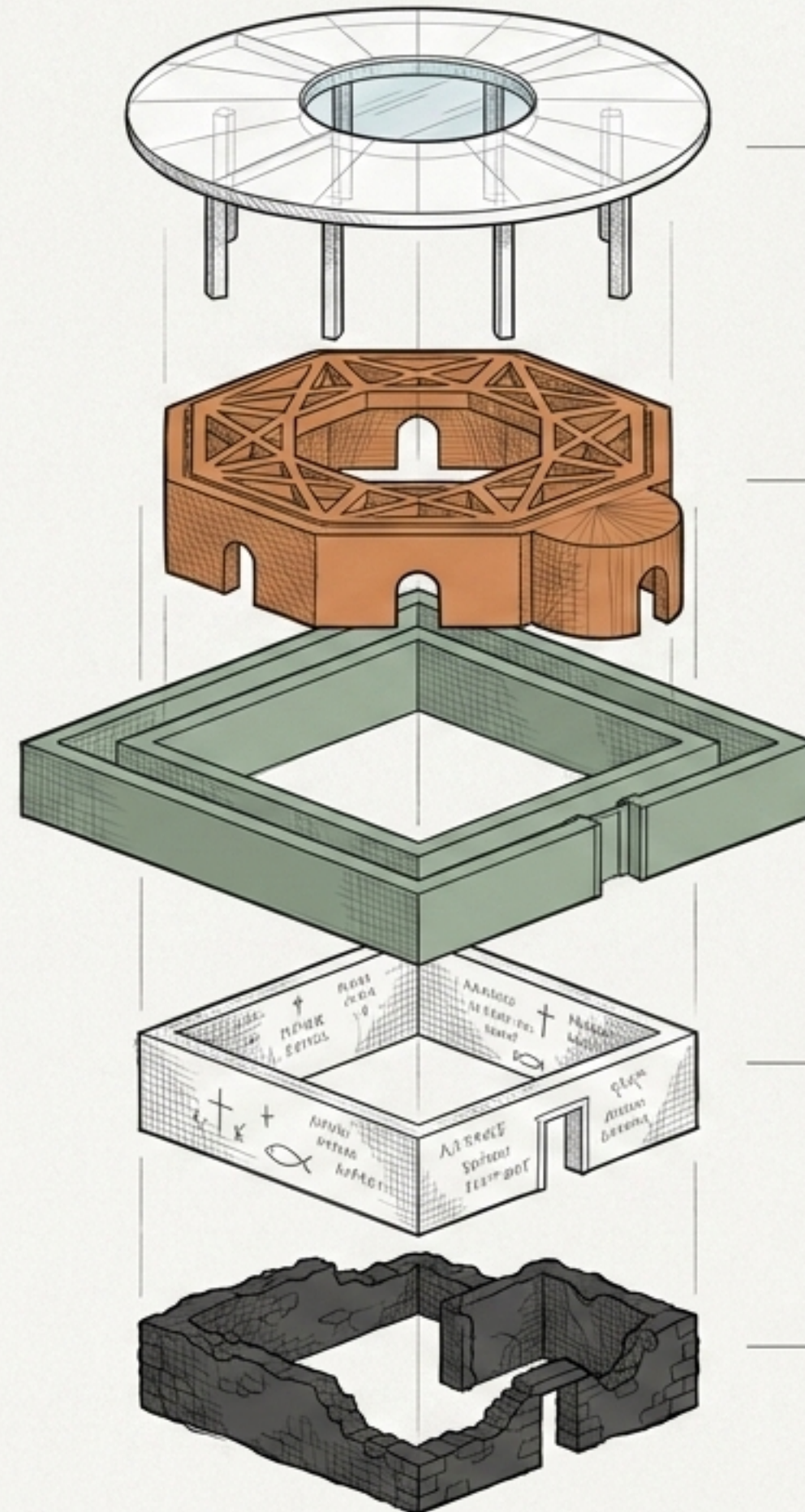
The Execution

In the 4th century, early Christians wanted to separate this venerated domestic space from the noisy, everyday dwellings surrounding it.

The Wall

They constructed a thick, 122-meter continuous perimeter wall wrapping entirely around the original house, transforming it into a dedicated Domus Ecclesia (House of Gathering).

The Stratigraphy of a Sacred Site



Layer 5: 1990 Catholic Memorial Church
Suspended on pillars with a central glass floor viewport to view the ruins without stepping on them.

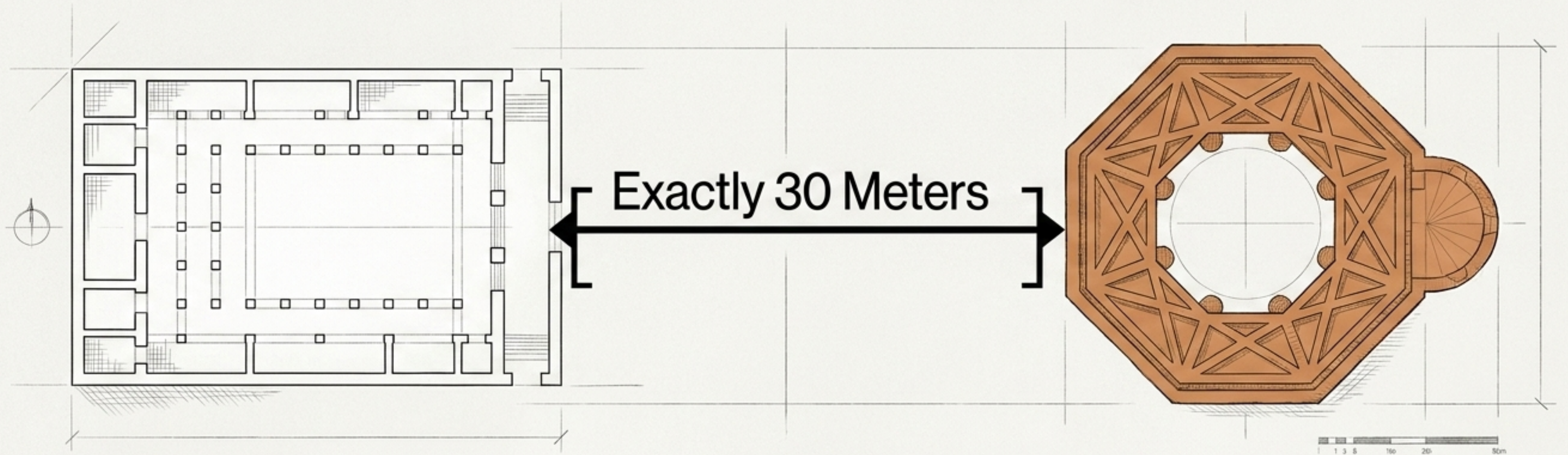
Layer 4: 5th-Century Octagonal Church
A massive geometric structure built directly over the previous walls, featuring an eastern-facing apse.

Layer 3: 4th-Century Insula Sacra
The 122m perimeter wall creating the sacred island.

Layer 2: 1st-Century Plaster
The renewed white walls featuring over 100 Greek and Aramaic graffiti inscriptions.

Layer 1: 1st-Century Basalt
The original, simple black-stone fisherman's dwelling.

The 30-Meter Paradox



The Synthesis

Nowhere else in the ancient world is there a monumental 4th-century Jewish synagogue and a major 5th-century Christian church existing concurrently in such extreme proximity.

The Historical Friction

By the late 4th century, Christianity was rapidly becoming the dominant, official religion of the empire, and Jewish-Christian relations were historically fraught.

Yet, in Capernaum, two massive, well-funded, competing religious communities seemingly worshipped a stone's throw apart.

Solving the Paradox: Two Theories



?



Theory 1: Unprecedented Tolerance

The Argument: Capernaum housed a uniquely harmonious population of wealthy Orthodox Jews and "Christian Jews" (referred to in the Talmud as Minim). They shared the geographical space with deep, localized tolerance, pouring wealth into their respective monuments.



Theory 2: Pilgrim Tourism (Reena Talgam's Theory)

The Argument: The Jewish community could not have supported such a massive structure during an era of Christian dominance. Instead, the "synagogue" was essentially built as an ancient tourist attraction—funded and maintained by wealthy Christian pilgrims who traveled from afar specifically wanting to see "the synagogue of Jesus."

The Stones Speak: The Zebedee Inscription



○ The Artifact

Among the ruins of the synagogue is a carved column featuring a deeply worn inscription: Yohanan (John) and Zabdai (Zebedee).

○ The Significance

Zebedee was the father of James and John, two of Jesus's first disciples. While it may refer to a later local donor from a family of the same name (descendants lived in nearby Tiberias), the inscription permanently links prominent names of early Christianity into the very bedrock of the Jewish synagogue.

The Visual Glossary of Capernaum



The Menorah:

Unambiguously and 100% Jewish, firmly identifying the religious origins of the carvers.



The Holy Ark on Wheels:

A rare depiction of a mobile ark, suggesting the Torah was transported in and out of the synagogue solely for prayer times.



Stars of David & Solomon:

Features both the six-pointed star and the five-pointed "Star of Solomon." While common here, these were utilized as general decorative motifs across both Jewish and non-Jewish cultures at the time.



Vessel with Grapes:

A crossover motif. Originating as a standard Roman decorative symbol, it was rapidly adopted into early Christian iconography.

The Promise of Eternity

The Artifact:

Displayed at the site is a replica mosaic from the floor of the 5th-century Octagonal Church.

The Symbolism:

The mosaic prominently features a peacock. In Byzantine Christian tradition, it was widely believed that the flesh of a peacock did not rot after death.

The Meaning:

The bird became a powerful architectural symbol for eternal life—a fitting motif for a humble 1st-century fishing village whose basalt and limestone foundations have stubbornly refused to fade into history.

